



Strength and Features:

- All in one : software + charts + data
- New fast and smooth chart engine with 3D display
- Intuitive and easy to user interface
- Charts, 3D data and satellite pictures are mixed
- A worldwide online catalogue including a wide choice of formats :
 - * mm3d Raster
 - * mm3d Vector C-Map by Jeppesen 
 - * mm3d Vector Datacore by 
- Routes & Waypoints management
- Free weather forecast reception and display
- Worldwide tide database
- Optional modules available : AIS, routing, Furuno NavNet 3D compatibility, etc.
- Optional data available: Tidal Currents Atlas & high resolution satellite images
- Access a user community with Active Captain (receive advises and information, share your passion and experiences, etc.)



MaxSea International - Technopole Izarbel - allée Théodore Monod - 64210 Bidart - France
t/ +33 559 43 81 00 - f/ +33 559 43 81 01 - info@maxsea.fr
www.maxsea.com




PUBLICISACTIV - RICE357954483 - Photos (Cesty/Images - Jacques VAPILLON - Paul ROBIN - Meneghini - Photolia - Yvan Zedda [Team Foncia]) / Non contractual document - 072011-EN-MXZ-ProcureSoft

MaxSea TimeZero

is the most intuitive navigation software ever !

Product Catalogue



MaxSea TimeZero,

The revolution is on its way

MaxSea brings its ground-breaking TimeZero technology to PC Navigation Software in the all-new MaxSea Time Zero, bringing you the most innovative and feature-rich program that is poised to revolutionize the marine navigation software market...

TimeZero Technology allows the software to react instantaneously and delivers unparalleled speed and a seamless chart plotting experience.

The stunning realistic display can be compared to today's video game's graphics capabilities.

TimeZero links technology with Reality, what you see on screen is what you are experiencing on the bridge of your vessel.

TimeZero's PhotoFusion unique feature enhances marine chart data by fusing the satellite photo directly onto your chart.

TimeZero's Dual Navigation Display enables a detailed view around your vessel and a wider view to illustrate and plan your voyage.



The most powerful,

yet simple to use

Intuitive and easy to user interface:

Thanks to innovative "Work Spaces," the interface automatically adapts to your present navigation needs, for a practical and personalized experience.

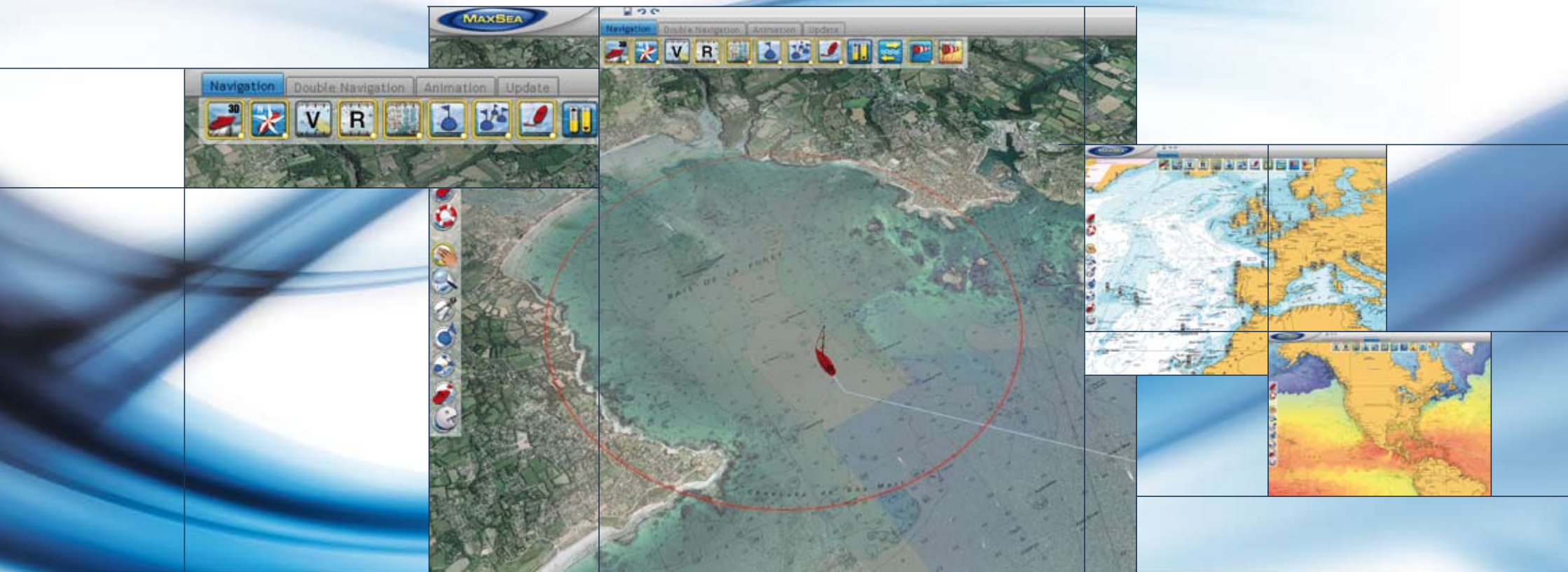
Easy plug and play:

Simply install, connect and navigate!

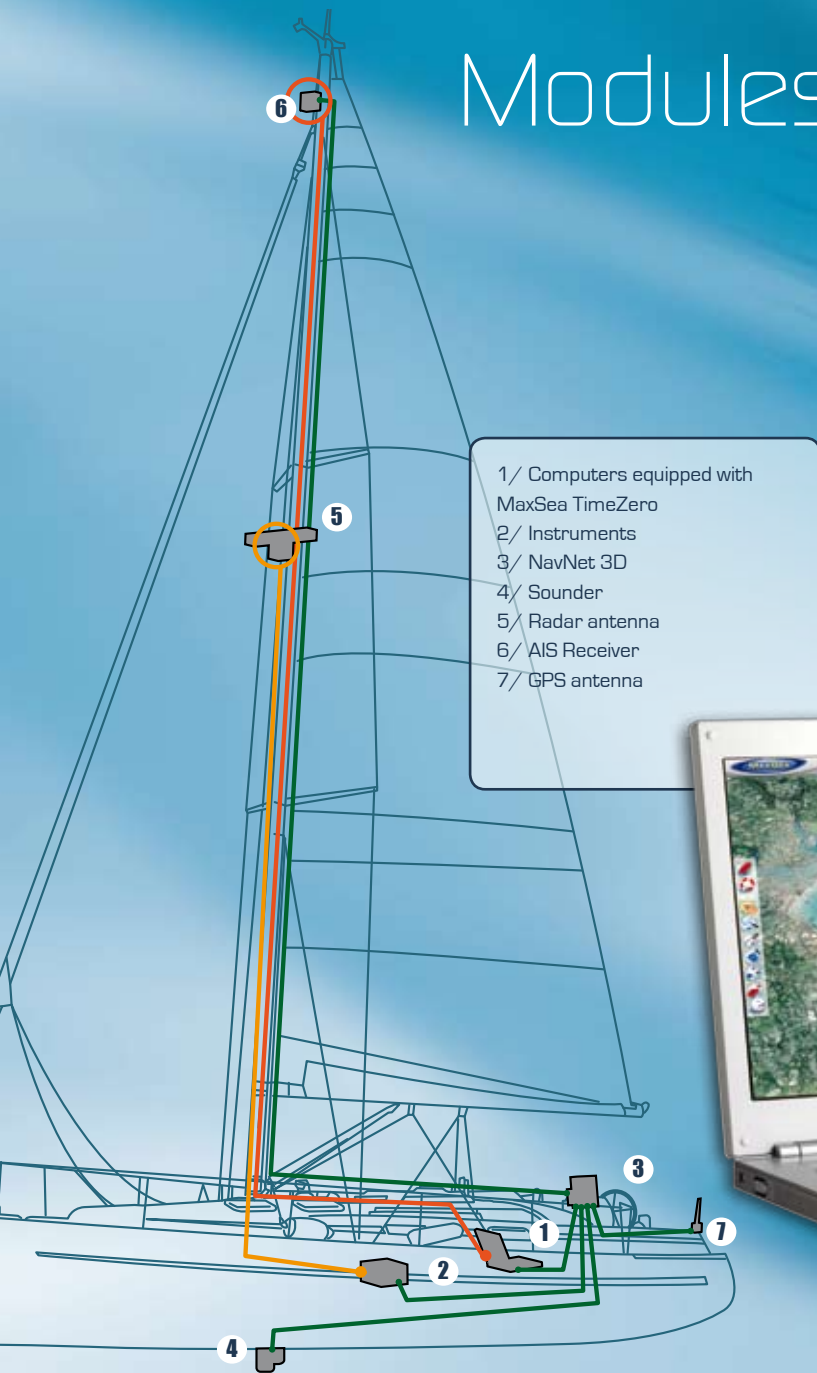
No more complicated dropdown menus to navigate!

You only display the tools you need when you need them.

MaxSea Time Zero includes the most popular navigation features, such as waypoints, routes, weather forecasts, as well as advanced capabilities like AIS target tracking



Modules



AIS Module

MaxSea TimeZero's AIS module enhances your ability to avoid collisions.

With the optional AIS module and a connected AIS receiver, MaxSea TimeZero displays AIS targets on the chart, along with the course, speed and immediate collision risks. With MaxSea TimeZero, navigate safely with total peace of mind!

Routing Module

Teamed up with the weather forecasts and currents data, this sail routing module makes it possible to calculate the optimal sailing route based on weather constraints. With this new version of MaxSea, the Routing Module goes even further, adding the following features: one click comparison between several routes, option to pass a waypoint, waves are now used for routing computation along

with wind and currents.

Developed with Mer Agitée, Michel Desjoyeaux's racing team; MaxSea's Routing is a powerful sailing performance tool for amateurs and professionals alike.

NavNet 3D compatibility

Furuno Electric Company, world leading marine electronics manufacturers, partnered with MaxSea International integrating TimeZero Technology to their Navet3D system allowing a complete compatibility.

Connects directly to any Furuno NavNet 3D system via a simple Ethernet connection. Users can easily access and control valuable information from their NavNet 3D network, such as Radar Overlay, NN3D Purchased Chart Data, Waypoints, Routes and more, directly on their PC.



MaxSea International never stops innovating.

Naval architect and ocean sailor, **Brice Pryszo** developed the sail routing software in 1984, based on isochrones method.

In 1985, he co-founded MaxSea International. From that time MaxSea has pioneered a long list of innovations; the first seamless chart display, the first weather forecast file received onboard, invention of the personal bathymetric generator and 3D bathymetric display, to name a few.

Today, as world leader in marine navigation software, MaxSea is available in 13 languages, equipping 35,000 vessels worldwide; from sailing yachts to super yachts, from tugboats to tankers.

The best professional skippers in the world like Michel Desjoyeaux, Franck Cammas, Loïck Peyron and Philippe Poupon trust in MaxSea's expertise.

Brice PRYSZO



MAXSEA partner of MER AGITEE, Michel DESJOYEUX's racing team, skipper of the FONCIA mono hull.



Longtime partner of MaxSea, Michel Desjoyeaux shared his know-how helping to develop more successful and innovative sailing solutions. A fierce competitor, this skipper is always searching for the most innovative technologies. Michel chose MaxSea Time Zero as his navigation and routing program for The Vendée Globe 2008-2009 race.

Michel Desjoyeaux's many victories include:

- Solitaire du Figaro 1992, 1998, 2007
- Vendée Globe 2000-2001
- Route du Rhum in 2002
- Vendée Globe 2008-2009

MaxSea also sponsors:

- Velux 5 Oceans
- The Vendée Globe Race.
- The Normandy Sailing Week
- The French West Indies Regatta
- La solitaire du Chocolat
- Sail the World: association running MaxSea training sessions

There is a version of MaxSea TimeZero for everyone.

Whatever your boat is, whatever your way to navigate is, MaxSea TimeZero is made for you.

- Sailboat
- Motorboat
- Sport fishing
- Amateur or coastal regatta
- Ocean race

“Trainers certified MaxSea“ are professional instructors approved by MaxSea International.



Welcome to your private area

My MaxSea is a private area for MaxSea TimeZero users at «MaxSea.com».

To become member, register on our website. You will be able to access MaxSea free services including weather forecast, online training, Newsletter and much more. You can also download software updates.



Hotline

- / E-mail : support@maxsea.fr
- / Call from UK:
0901 028 0028
- / International call:
+352 27 302 240

MapMedia is a trade mark of the company MapMedia SAS.
MaxSea is a trade mark of the company MaxSea International SAS.
Navionics is a trade mark of the company Navionics SpA.
C-Map is a trade mark of the company JEPPESEN®

1. Weather forecast
Receive free personalized weather forecast



2. My Product
Consult your data, serial number



3. Downloads
Download news, updates for your software



4. Support
Contact our technical support, find a solution to your technical problems



5. Training
Watch rolling demos and learn with online training



6. My profile
Access your information data, complete it for a personalized service



7. My Wind Polar
Download theoretical Data Polar files of your boat



8. News
Receive Newsletters, latest information



Available on our **ONLINE STORE**
www.maxsea.com